

YG-DCO-030-5.4.1

Yorkshire Green Energy Enablement (GREEN) Project

Volume 5

Document 5.4.1 ES Chapter 1 Introduction - Figures

Final Issue A

November 2022

Planning Inspectorate Reference: EN020024

Infrastructure Planning (Applications: Prescribed Forms and Procedure) Regulations 2009 Regulation 5(2)(a)

nationalgrid

Page intentionally blank

Contents

Figure 1.1 Project Location Plan

Figure 1.2 The Project and Key Components

Yorkshire GREEN

Document Control

Version history

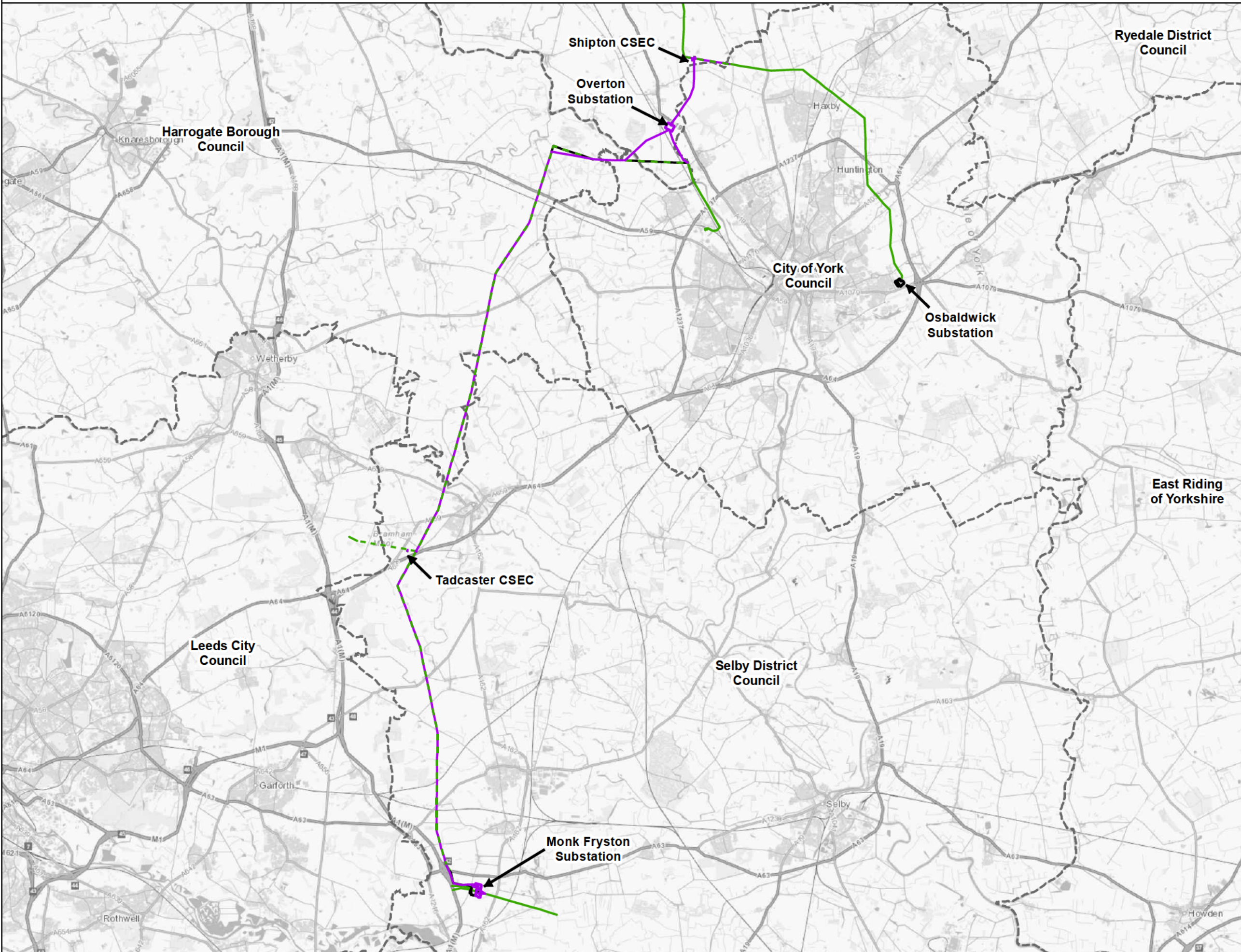
Date	Version	Status	Description/changes
01/11/2022	A	Final	First Issue



National Grid (Yorkshire Green Energy Enablement Project) Order
 5.4.1, ES Chapter 1, Introduction Figures
 Figure 1.1 Project Location Plan

Legend

- Local Authority Boundary
- Indicative New Overhead Line
- Existing Overhead Line - Not Affected
- Existing Overhead Line - To be Modified
- Existing Overhead Line - To be Reconstructed
- Existing Overhead Line - To be Dismantled
- Proposed Substation
- Existing Substation




Notes

This drawing is scaled at paper size A3, therefore any prints taken at smaller sizes will affect accuracy of the measurement units and should not be scaled against.



Coordinate System British National Grid
 Sheet X Centroid Coordinate 454,094.53 Sheet Y Centroid Coordinate 444,387.21



BACKGROUND MAPPING INFORMATION HAS BEEN REPRODUCED FROM THE ORDNANCE SURVEY BY PERMISSION OF ORDNANCE SURVEY OF THE CONTROLLER OF HER MAJESTY'S STATIONERY OFFICE. © CROWN COPYRIGHT ORDNANCE SURVEY. NATIONAL GRID ELECTRICITY - 100024241. NATIONAL GRID GAS - 100024886.

Issue	Date	Remarks	Drawn	Checked	Approved
A	1 Nov 2022	For DCO Submission	BERNB	DIMMR	CHADC

Title

**5.4.1, ES CHAPTER 1,
INTRODUCTION FIGURES
FIGURE 1.1
PROJECT LOCATION PLAN**



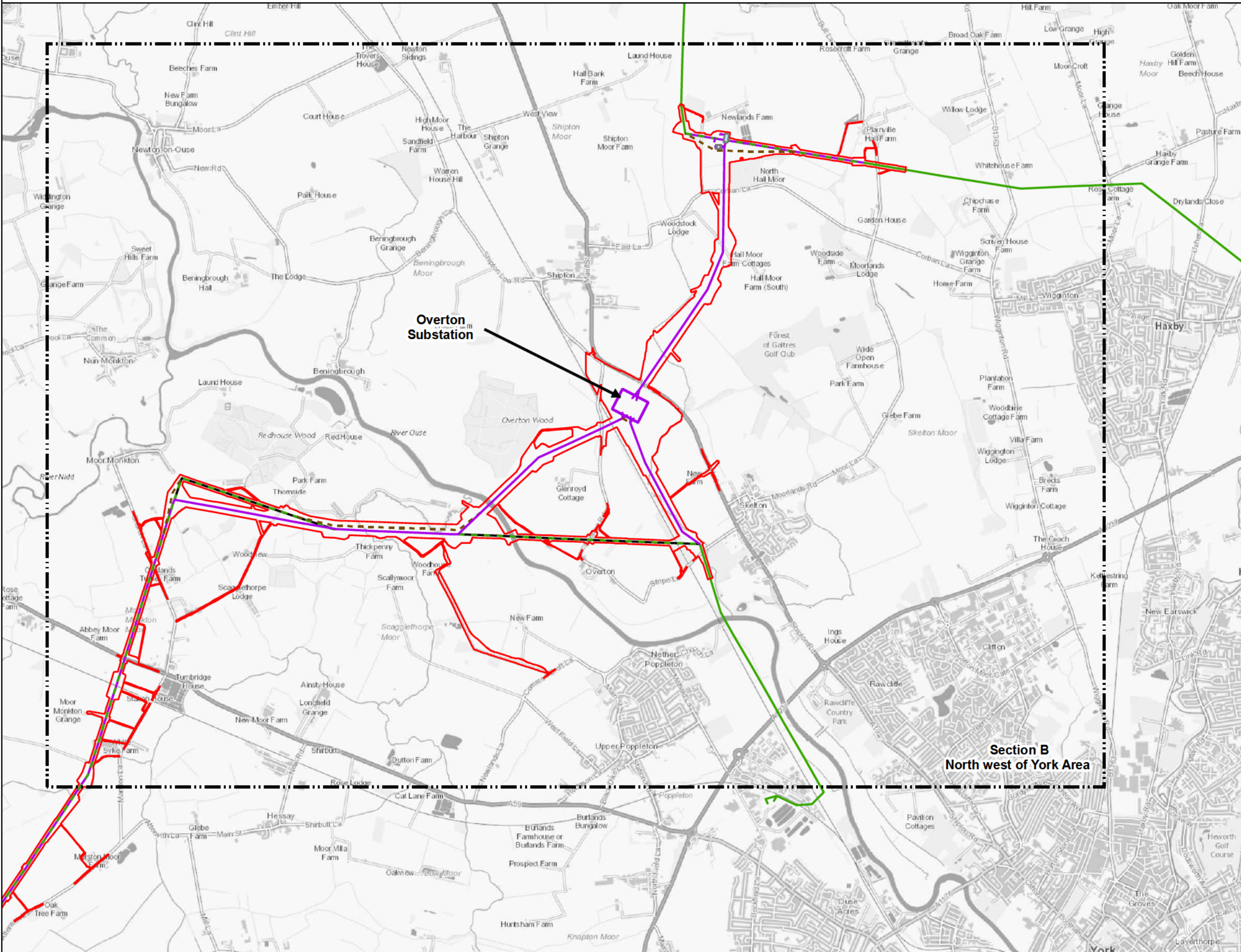
Figure Number	FIGURE 1.1		
Drawing Reference	806503-WOOD-0282		
Scale	Sheet Size	Sheet	Issue
1:135,000	A3	SHEET 1 OF 1	A



National Grid (Yorkshire Green Energy Enablement Project) Order
 5.4.1, ES Chapter 1, Introduction Figures
 Figure 1.2 The Project and its key components

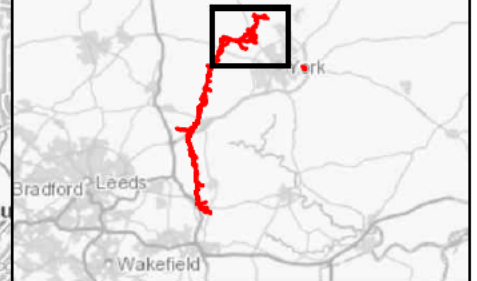
Legend

- Order Limits
- Indicative New Overhead Line
- New Build Underground Cable
- Temporary Overhead Line
- Existing Overhead Line - Not Affected
- Existing Overhead Line - To be Reconstructed
- Existing Overhead Line - To be Dismantled
- Cable Sealing End Compound
- Proposed Substation




Notes

This drawing is scaled at paper size A3, therefore any prints taken at smaller sizes will affect accuracy of the measurement units and should not be scaled against.



Coordinate System British National Grid
 Sheet X Centroid Coordinate 455,663.30 Sheet Y Centroid Coordinate 456,686.11



BACKGROUND MAPPING INFORMATION HAS BEEN REPRODUCED FROM THE ORDNANCE SURVEY BY PERMISSION OF ORDNANCE SURVEY OF THE CONTROLLER OF HER MAJESTY'S STATIONERY OFFICE. © CROWN COPYRIGHT ORDNANCE SURVEY, NATIONAL GRID ELECTRICITY - 100024241, NATIONAL GRID GAS - 100024886.

Issue	Date	Remarks	Drawn	Checked	Approved
A	1 Nov 2022	For DCO Submission	BERNB	DIMMR	CHADC

Title

5.4.1, ES CHAPTER 1,
 INTRODUCTION FIGURES
 FIGURE 1.2
 THE PROJECT AND ITS
 KEY COMPONENTS



Figure Number
 FIGURE 1.2

Drawing Reference
 806503-WOOD-0283

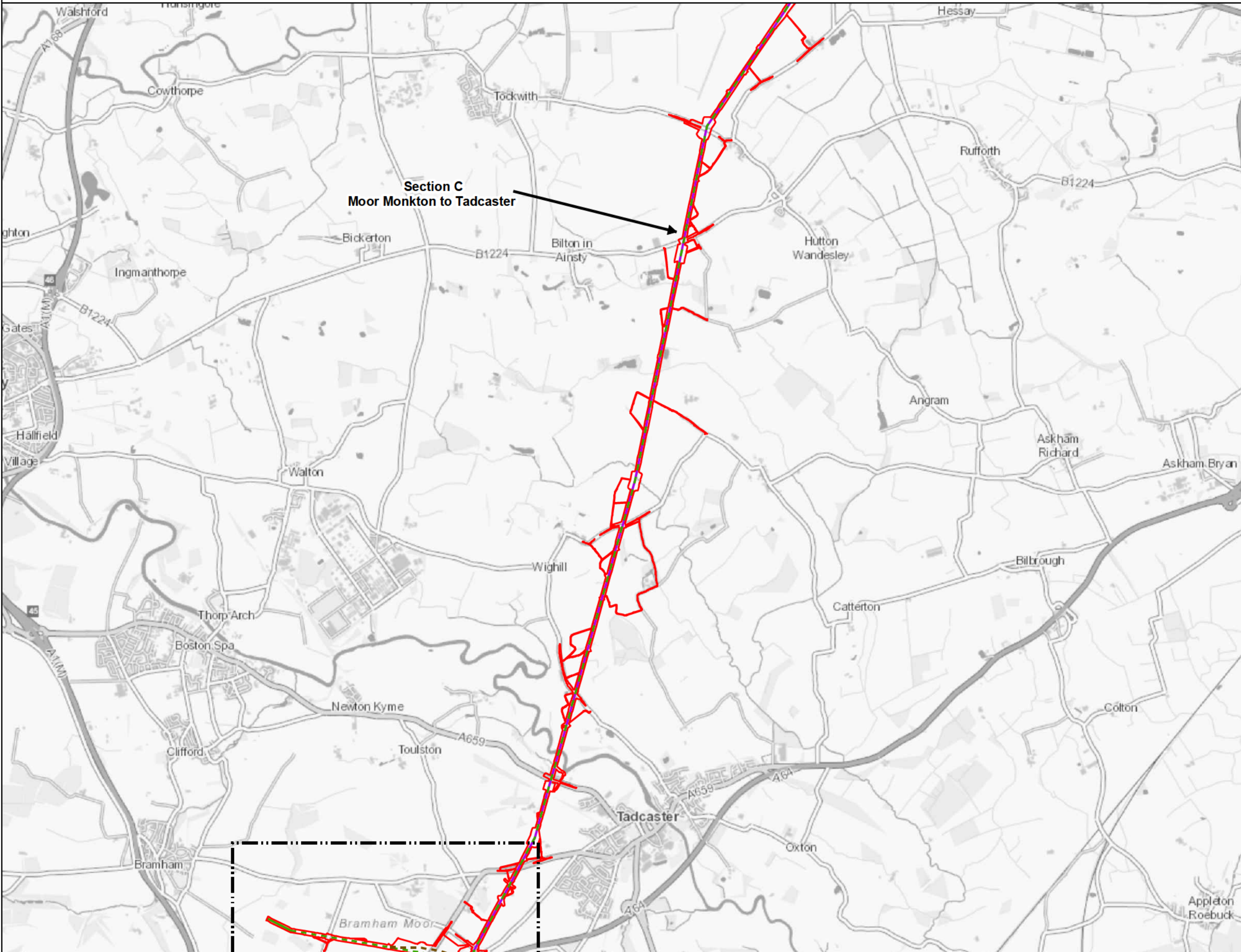
Scale	Sheet Size	Sheet	Issue
1:35,000	A3	SHEET 2 OF 8	A



National Grid (Yorkshire Green Energy Enablement Project) Order
 5.4.1, ES Chapter 1, Introduction Figures
 Figure 1.2 The Project and its key components

Legend

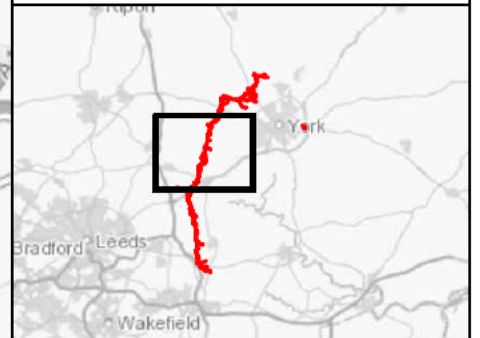
- Order Limits
- Temporary Overhead Line
- Existing Overhead Line - Not Affected
- Existing Overhead Line - To be Modified
- Existing Overhead Line - To be Reconstructed




Section C
Moor Monkton to Tadcaster

Notes

This drawing is scaled at paper size A3, therefore any prints taken at smaller sizes will affect accuracy of the measurement units and should not be scaled against.



Coordinate System British National Grid
 Sheet X Centroid Coordinate 448,259.99 Sheet Y Centroid Coordinate 447,649.91



BACKGROUND MAPPING INFORMATION HAS BEEN REPRODUCED FROM THE ORDNANCE SURVEY BY PERMISSION OF ORDNANCE SURVEY OF THE CONTROLLER OF HER MAJESTY'S STATIONERY OFFICE. © CROWN COPYRIGHT ORDNANCE SURVEY, NATIONAL GRID ELECTRICITY - 100024241, NATIONAL GRID GAS - 100024886.

Issue	Date	Remarks	Drawn	Checked	Approved
A	1 Nov 2022	For DCO Submission	BERNB	DIMMR	CHADC

Title

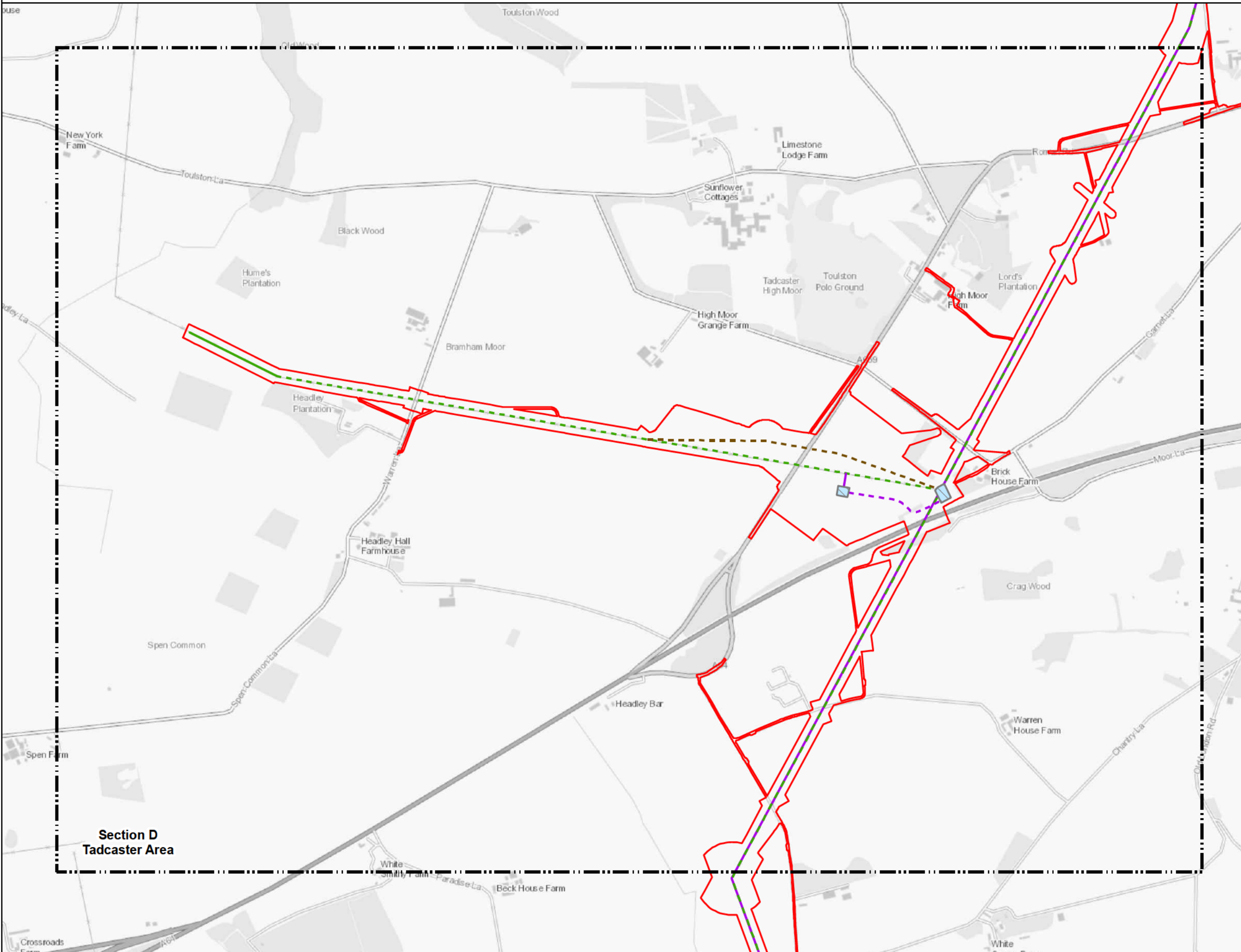
5.4.1, ES CHAPTER 1,
 INTRODUCTION FIGURES
 FIGURE 1.2
 THE PROJECT AND ITS
 KEY COMPONENTS



Figure Number	FIGURE 1.2		
Drawing Reference	806503-WOOD-0283		
Scale	Sheet Size	Sheet	Issue
1:45,000	A3	SHEET 2 OF 6	A



National Grid (Yorkshire Green Energy Enablement Project) Order
 5.4.1, ES Chapter 1, Introduction Figures
 Figure 1.2 The Project and its key components




- Legend**
- Order Limits
 - Indicative New Overhead Line
 - New Build Underground Cable
 - Temporary Overhead Line
 - Existing Overhead Line - Not Affected
 - Existing Overhead Line - To be Modified
 - Existing Overhead Line - To be Reconstructed
 - Cable Sealing End Compound

Notes
 This drawing is scaled at paper size A3, therefore any prints taken at smaller sizes will affect accuracy of the measurement units and should not be scaled against.



Coordinate System British National Grid
 Sheet X Centroid Coordinate 445,277.95 Sheet Y Centroid Coordinate 441,736.24



BACKGROUND MAPPING INFORMATION HAS BEEN REPRODUCED FROM THE ORDNANCE SURVEY BY PERMISSION OF ORDNANCE SURVEY OF THE CONTROLLER OF HER MAJESTY'S STATIONERY OFFICE. © CROWN COPYRIGHT ORDNANCE SURVEY. NATIONAL GRID ELECTRICITY - 100024241. NATIONAL GRID GAS - 100024886.

Issue	Date	Remarks	Drawn	Checked	Approved
A	1 Nov 2022	For DCO Submission	BERNB	DIMMR	CHADC

Title

5.4.1, ES CHAPTER 1,
 INTRODUCTION FIGURES
 FIGURE 1.2
 THE PROJECT AND ITS
 KEY COMPONENTS



Figure Number
 FIGURE 1.2

Drawing Reference
 806503-WOOD-0283

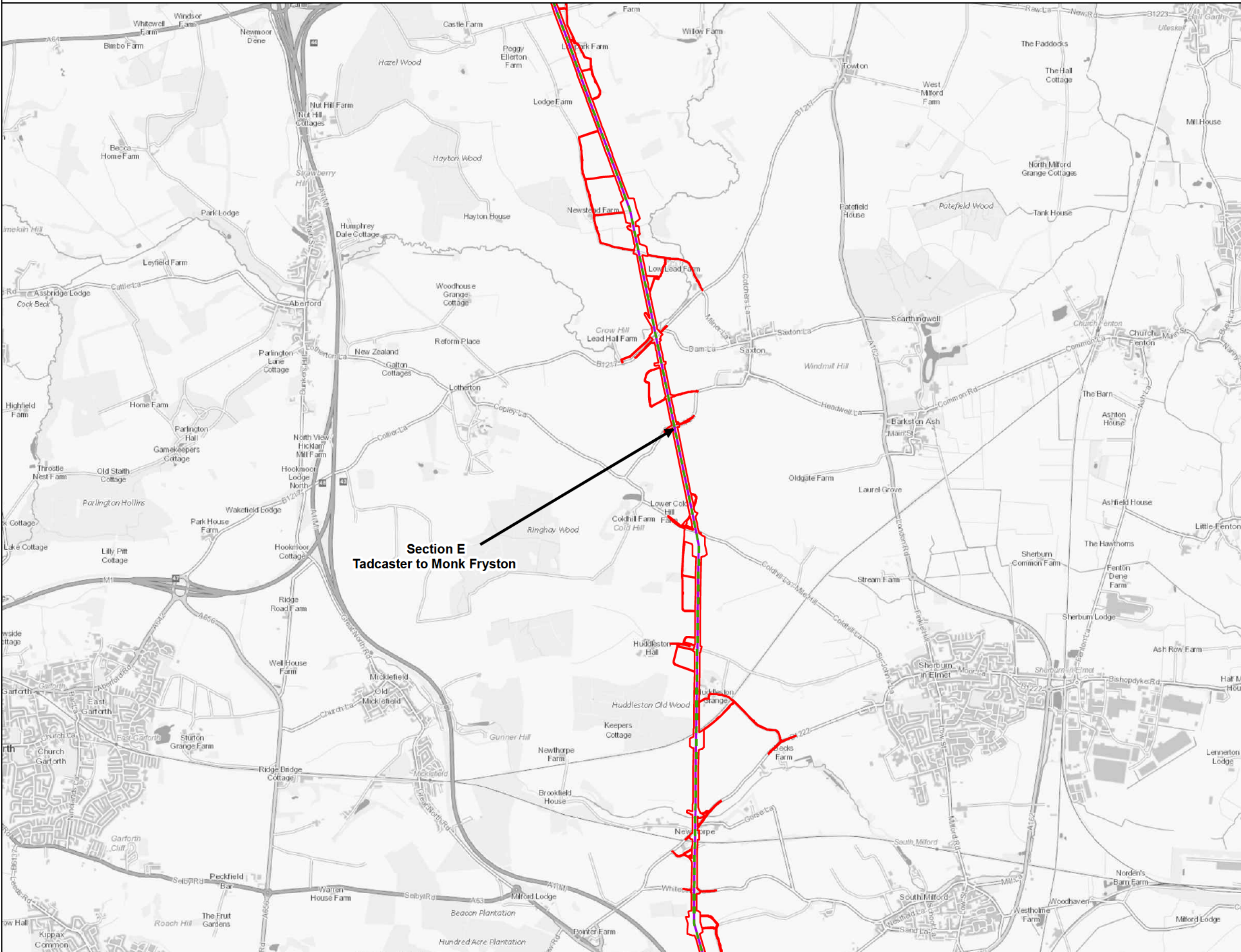
Scale	Sheet Size	Sheet	Issue
1:12,000	A3	SHEET 2 OF 6	A



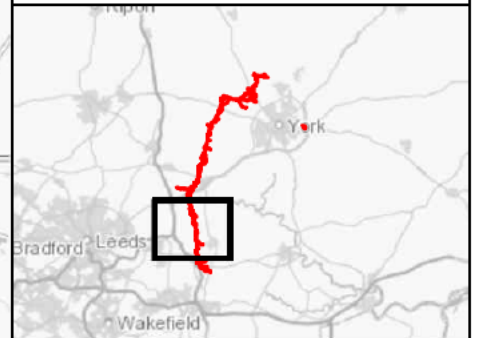
National Grid (Yorkshire Green Energy Enablement Project) Order
 5.4.1, ES Chapter 1, Introduction Figures
 Figure 1.2 The Project and its key components

Legend


- Order Limits
- Existing Overhead Line - To be Reconstructed



Notes
 This drawing is scaled at paper size A3, therefore any prints taken at smaller sizes will affect accuracy of the measurement units and should not be scaled against.



Coordinate System British National Grid
 Sheet X Centroid Coordinate 446,415.66 Sheet Y Centroid Coordinate 435,603.19



BACKGROUND MAPPING INFORMATION HAS BEEN REPRODUCED FROM THE ORDNANCE SURVEY BY PERMISSION OF ORDNANCE SURVEY OF THE CONTROLLER OF HER MAJESTY'S STATIONERY OFFICE. © CROWN COPYRIGHT ORDNANCE SURVEY. NATIONAL GRID ELECTRICITY - 100024241. NATIONAL GRID GAS - 100024886.

Issue	Date	Remarks	Drawn	Checked	Approved
A	1 Nov 2022	For DCO Submission	BERNB	DIMMR	CHADC

Title
 5.4.1, ES CHAPTER 1,
 INTRODUCTION FIGURES
 FIGURE 1.2
 THE PROJECT AND ITS
 KEY COMPONENTS



Figure Number
 FIGURE 1.2

Drawing Reference
 806503-WOOD-0283

Scale	Sheet Size	Sheet	Issue
1:35,000	A3	SHEET 2 OF 6	A



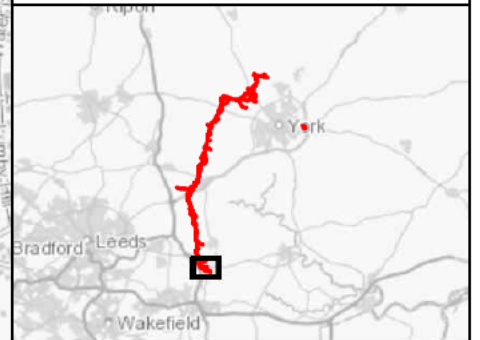
National Grid (Yorkshire Green Energy Enablement Project) Order
 5.4.1, ES Chapter 1, Introduction Figures
 Figure 1.2 The Project and its key components

Legend

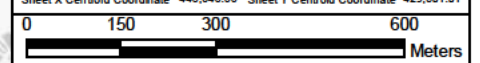
- Order Limits
- Indicative New Overhead Line
- Temporary Overhead Line
- Existing Overhead Line - Not Affected
- Existing Overhead Line - To be Reconstructed
- Existing Overhead Line - To be Dismantled
- Proposed Substation
- Existing Substation

Notes

This drawing is scaled at paper size A3, therefore any prints taken at smaller sizes will affect accuracy of the measurement units and should not be scaled against.



Coordinate System British National Grid
 Sheet X Centroid Coordinate 448,643.66 Sheet Y Centroid Coordinate 429,501.01



BACKGROUND MAPPING INFORMATION HAS BEEN REPRODUCED FROM THE ORDNANCE SURVEY BY PERMISSION OF ORDNANCE SURVEY OF THE CONTROLLER OF HER MAJESTY'S STATIONERY OFFICE. © CROWN COPYRIGHT ORDNANCE SURVEY. NATIONAL GRID ELECTRICITY - 100024241. NATIONAL GRID GAS - 100024886.

Issue	Date	Remarks	Drawn	Checked	Approved
A	1 Nov 2022	For DCO Submission	BERNB	DIMMR	CHADC

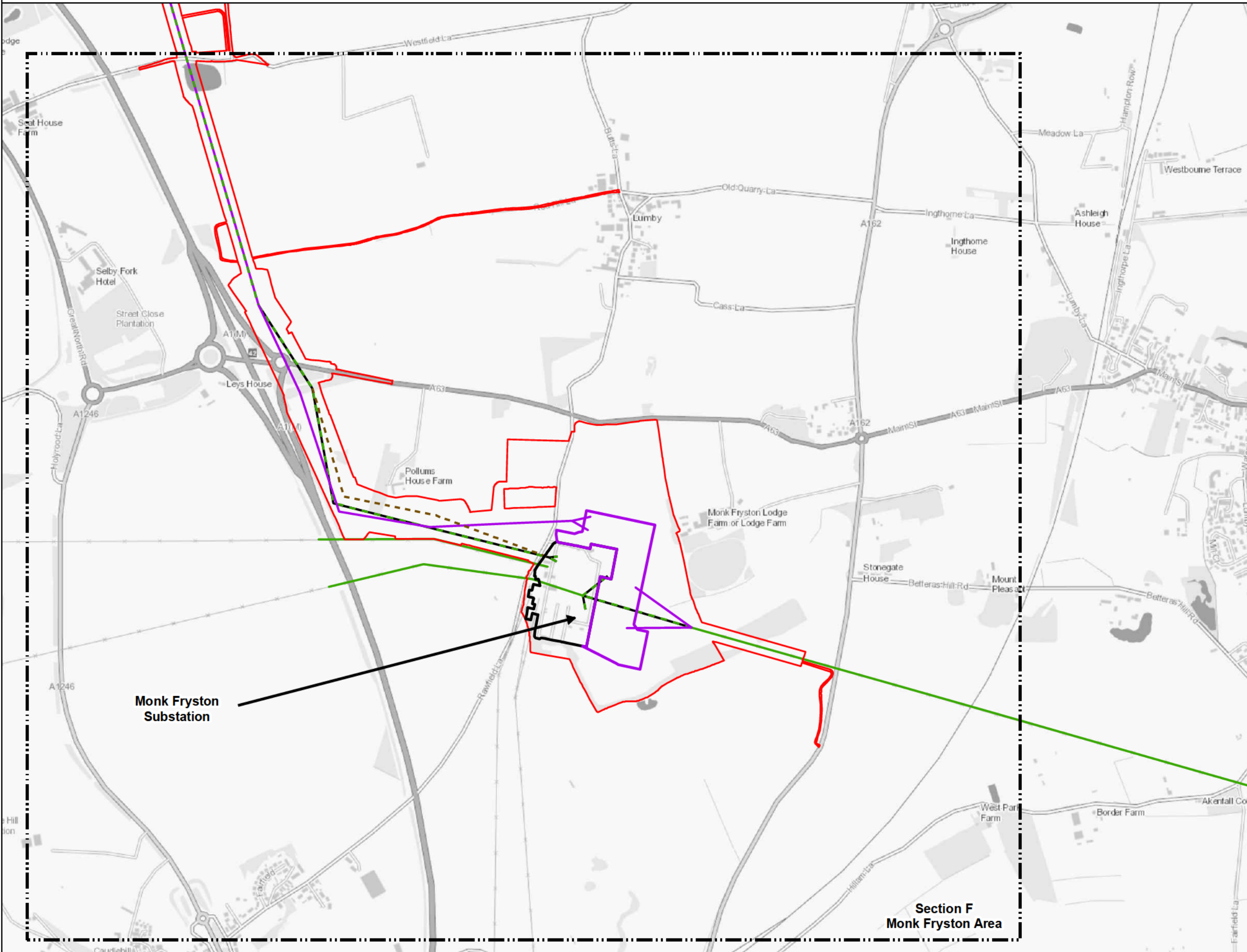
Title
 5.4.1, ES CHAPTER 1,
 INTRODUCTION FIGURES
 FIGURE 1.2
 THE PROJECT AND ITS
 KEY COMPONENTS



Figure Number
 FIGURE 1.2

Drawing Reference
 806503-WOOD-0283

Scale	Sheet Size	Sheet	Issue
1:12,000	A3	SHEET 2 OF 6	A



Section F
 Monk Fyston Area

Page intentionally blank

National Grid plc
National Grid House,
Warwick Technology Park,
Gallows Hill, Warwick.
CV34 6DA United Kingdom

Registered in England and Wales
No. 4031152

